













































South Australia's top 10 Risky Roads



Goolwa Road, Mosquito Hill

Our Risky Roads survey gives South Australians a voice on road safety by identifying key trouble spots across the state through community nominations of risky roads and intersections.

Top 10 metro Risky Roads			
1	Curtis Road	Road capacity, intersection safety	 
2	Main North Road	Maintenance, road capacity, intersection safety	  
3	Black Top Road	Maintenance	
4	Greenhill Road	Maintenance, cyclist safety, driver behaviour	  
5	Dalkeith Road	Maintenance, intersection safety	 
6	Womma Road	Maintenance, road capacity, intersection safety	  
7	Port Wakefield Highway	Intersection safety	
8	North East Road	Intersection safety, road geometry	 
9	Brighton Road	Intersection safety, maintenance, road capacity	  
10	Marion Road	Maintenance, intersection safety	 

Top 10 regional Risky Roads			
1	Victor Harbor Road	Maintenance, road capacity, road geometry	  
2	Main South Road	Maintenance, road capacity, road geometry	  
3	Main Road McLaren Vale	Intersection safety, maintenance	 
4	Shacks Road	Maintenance, speed limit	 
5	Sturt Highway	Maintenance, road capacity	 
6	Southern Ports Highway	Maintenance	
7	Goolwa Road	Maintenance, road capacity, intersection safety	  
8	Horrocks Highway Gawler to Clare	Maintenance	
9	Inman Valley Road	Maintenance, road geometry, speed limit	  
10	Barossa Valley Way	Maintenance, intersection safety	 

Issues raised



Cyclist safety



Driver behaviour



Intersection capacity



Intersection design



Intersection safety



Maintenance



Pedestrian safety



Road capacity



Road geometry




















Sight distance



Speed limit

South Australia's top 10 Risky Roads

Top 10 risky intersections

1	Curtis Road/ Heaslip Road Angle Vale	Intersection capacity, intersection design	 
2	Andrews Road/ Curtis Road Munno Para West	Intersection capacity, intersection design	 
3	Angle Vale Road/ Dalkeith Road/ Andrews Road Munno Para Downs	Intersection capacity, intersection design	 
4	Blackwood Roundabout Blackwood	Intersection design	
5	Bull Creek Road/ Paris Creek Road Meadows	Sight distance	
6	Penfield Interchange/ Northern Expressway (Womma Road/ Heaslip Road) Penfield	Intersection capacity, intersection design	 
7	Britannia Roundabout Adelaide	Intersection design	
8	Airport Road/ Caroona Road Port Augusta West	Sight distance	
9	Fullarton Road/ Kitchener Street/ Claremont Avenue Netherby	Intersection capacity, intersection design	 
10	Main Road/ Sturt Avenue Blackwood	Sight distance, pedestrian safety, intersection design	  

Crash data for top 10 Risky Roads and intersections (2019–23)

3551
minor injuries

545
serious injuries

77
lives lost

Most common FSI* crash types on the top 10 metro roads

Right angle
20%



Hit fixed object
18%

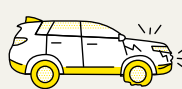


Right turn
16%



Most common FSI* crash types on the top 10 regional roads

Head on
15%



Right angle
13%



Hit fixed object
13%



Most common crash types at the top 10 intersections

Right angle
51%



Right turn
22%



Rear end
16%



Total Risky Roads nominations

1,840

1,140
for roads

700
for intersections

Total roads nominated:

346 roads and **378** intersections received at least one nomination

*FSI refers to crashes resulting in at least one fatality or serious injury