

STAPLE
HERE

Total Distance 249 Kilometres



Strip maps show distances, roadside features and town facilities on a simple flip-over style map, which can be used in both directions. They're not drawn to scale.

Strip map features:

Cumulative distances

Located in the columns on either side of the map, they can be matched to your car's trip meter for a ready reference.

Intermediate distances

These show distances between points along the map.

Town facilities

Hotels, motels, post offices, caravan parks, fuel (in remote areas).

Narrative

Includes caution notes, road surface, a description of the country traversed, town narratives and populations.

Experiences & accommodation

If you are looking for experiences and accommodation during your road trip, visit our website satravel.raa.com.au, which offers member exclusive discounts on a range of experiences and accommodation across SA.

Legend

	Route Markers	PO Post Office	Bridge
H Hotel		P• Parking Bay	Overpass
M Motel		R• Rest Area	Railway Crossing
CP Caravan Park		Windmill	Railway Station / Siding
Accom. Accomodation		Airfield	

via Sturt Hwy 249 Kilometres

Adelaide				
37	Gawler			
131	94	Blanchetown		
207	170	76	Kingston on Murray	
249	212	118	42	Renmark

Adelaide to Renmark

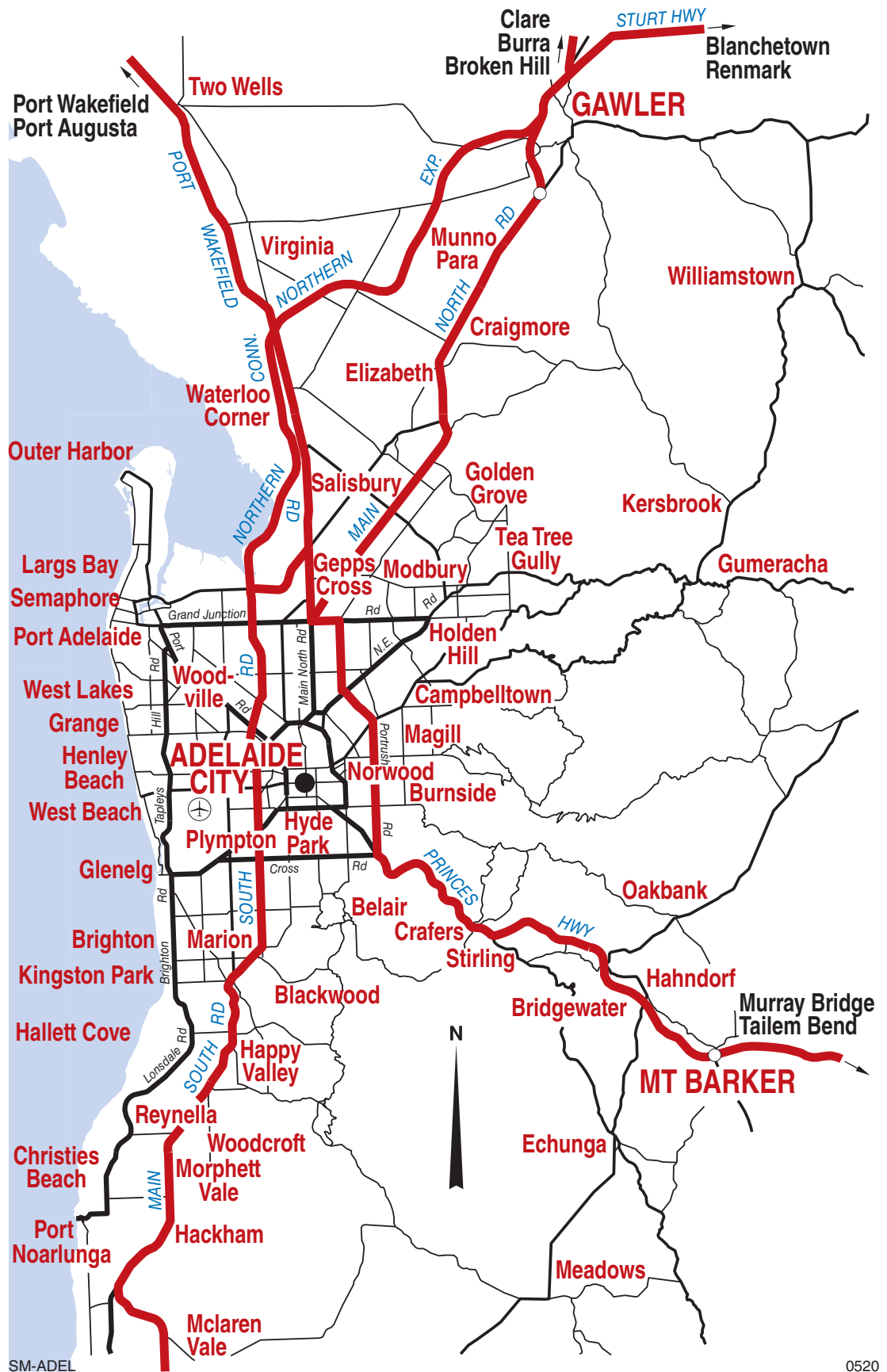
via Sturt Hwy



Adelaide to Renmark via Sturt Hwy

Major Arterial Routes & Suburbs

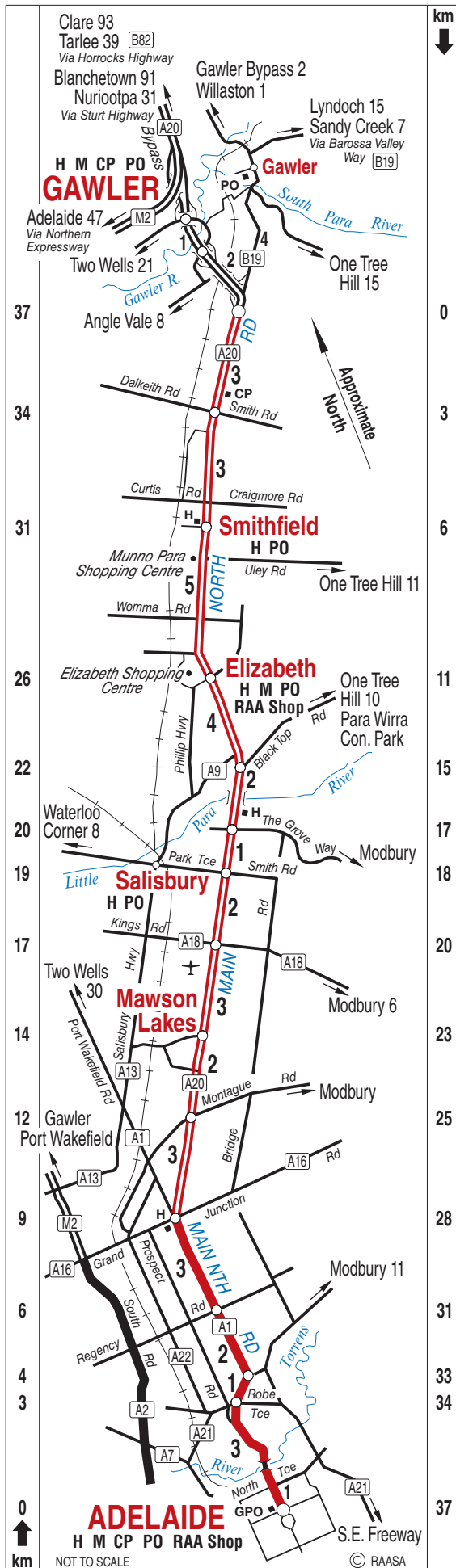
This map is intended to aid planning - alternative maps should be used if more detail is needed.



SM-ADEL

0520

Adelaide to Renmark via Sturt Hwy



Adelaide - Gawler

37 kilometres
Routes A1 and A20
Main North Road

Adelaide

(approximate population 1,295,710)

Located on the banks of the River Torrens, Adelaide is the capital of South Australia. Thanks to the foresight of Surveyor-General Colonel William Light, this well-designed city is blessed with wide roads and expansive park lands. Every year, the festivities and events of 'Mad March' attract thousands of visitors from around the world.

Gawler

(approximate population 26,470)

Proclaimed on 31 January 1839, Gawler was South Australia's first country town. Over the years, Adelaide's ever-expanding northern suburbs have almost reached Gawler, but it still retains its rural identity. Considered a gateway to the Barossa Valley, it's the ideal place to begin an exploration of this world-renowned wine region.

Country traversed

Mainly flat terrain. A mixture of residential, commercial and industrial areas between Adelaide and Munno Para, with patches of farmland over the remaining distance to Gawler.

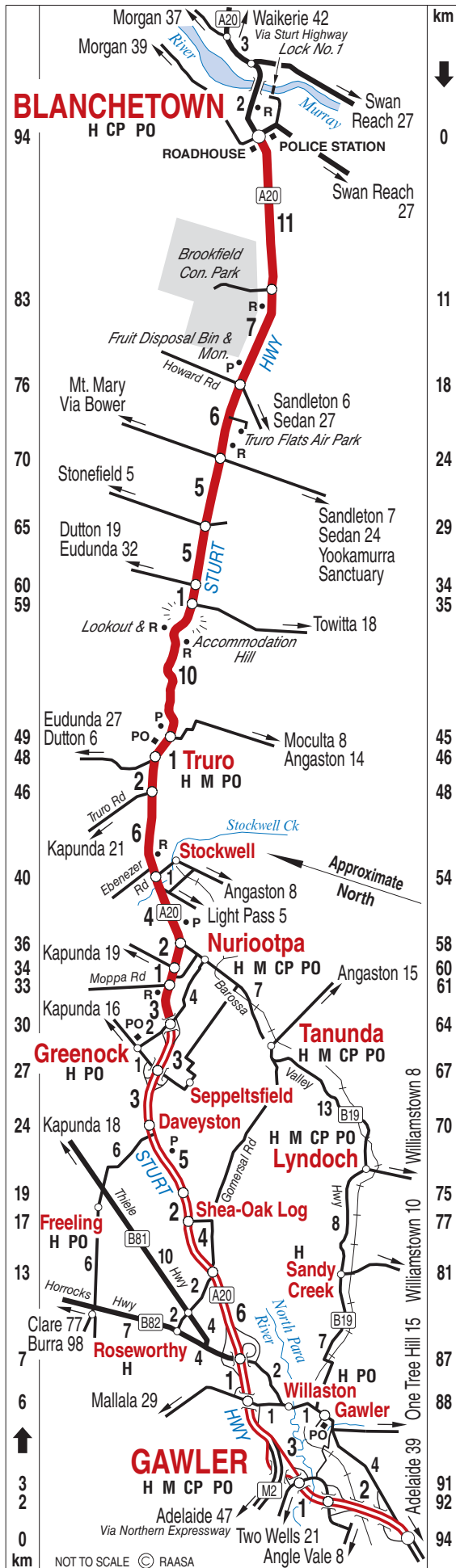
Road surface

Bitumen.

SM0007

0520

Adelaide to Renmark via Sturt Hwy



Gawler - Blanchetown

94 kilometres
Route A20
Sturt Highway

Gawler (approximate population 26,470)

Proclaimed on 31 January 1839, Gawler was South Australia's first country town. Over the years, Adelaide's ever-expanding northern suburbs have almost reached Gawler, but it still retains its rural charm. Considered a gateway to the Barossa Valley, it's the ideal place to begin an exploration of this world-renowned wine region.

Blanchetown (approximate population 250)

Blanchetown was once a major loading port for paddle steamers travelling the River Murray. Its role diminished when the railway from Adelaide to Morgan - bypassing Blanchetown - was opened in 1878. From the riverbank you can see Lock 1, the first of a ten locks that regulate the river's flow. These days Blanchetown is a popular destination for water skiing, fishing and houseboat holidays.

Alternate route

The Barossa Valley Way connects Gawler with the Sturt Highway, just north of Nuriootpa. It passes among the vineyards and wineries of one of Australia's premier wine producing regions, with more than 40 cellar doors offering tastings and sales. Experience the peace and beauty of floating over the beautiful Barossa landscape as the sun is rising with [Barossa Balloon Adventures](#).

Country traversed

Level to undulating terrain heading east from Gawler with a long descent from Accommodation Hill. Mainly level farmland and mallee scrub from the bottom of the hill through to Blanchetown.

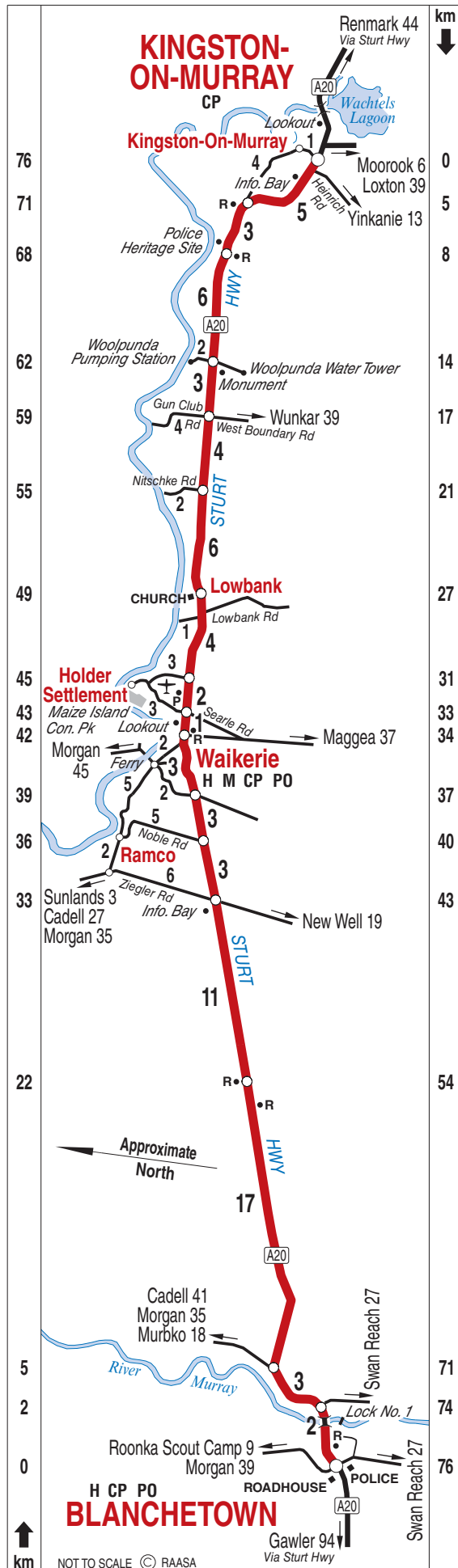
Road surface

Bitumen.

SM0008

0520

Adelaide to Renmark via Sturt Hwy



Blanchetown - Kingston-on-Murray

76 kilometres
Route A20
Sturt Highway

Blanchetown (approximate population 250)

Blanchetown was once a major loading port for paddle steamers travelling the River Murray. Its role diminished when the railway from Adelaide to Morgan - bypassing Blanchetown - was opened in 1878. From the riverbank you can see Lock 1, the first of a ten locks that regulate the river's flow. These days Blanchetown is a popular destination for water skiing, fishing and houseboat holidays.

Waikerie (approximate population 1,630)

Surrounded by orchards and vineyards, Waikerie is the centre of productive agricultural region. The Waikerie Gliding Club was established in 1937, in an area that's internationally recognised for its superb soaring conditions. Sixty-two kilometres north of town, Gluepot Reserve is home to 190 bird species, including several that are nationally threatened. Staying the night? We recommend [Waikerie Golf & Country Club](#).

Kingston-on-Murray (approximate population 320)

Originally just called Kingston, 'on-Murray' was added to distinguish it from Kingston SE on the Limestone Coast. Kayakers can explore the backwaters of nearby Loch Luna Game Reserve, a popular hangout for a variety of bird species.

Country traversed

Level to gently undulating terrain. Mixture of mallee scrub and farmland, with vineyards and fruit orchards near the river.

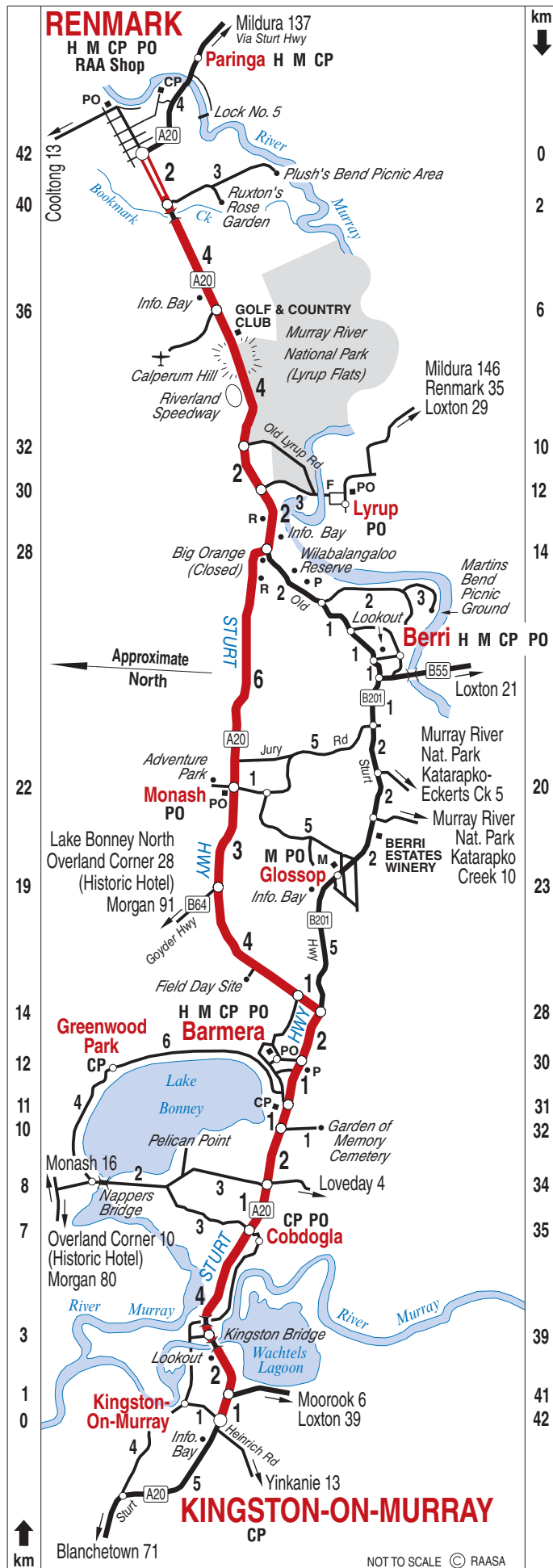
Road surface

Bitumen.

SM0009

0520

Adelaide to Renmark via Sturt Hwy



Kingston-on-Murray - Renmark

via Monash

42 kilometres
Route A20
Sturt Highway

Kingston-on-Murray (approximate population 320)
Originally just called Kingston, 'on-Murray' was added to distinguish it from Kingston SE on the Limestone Coast. Kayakers can explore the backwaters of nearby Loch Luna Game Reserve, a popular hangout for a variety of bird species.

Barmera (approximate population 1,940)
Barmera is located on the shores of Lake Bonney, a great spot for swimming, fishing and boating. Country music fans can head to Rocky's Hall of Fame and Pioneers Museum, a treasure-trove of music memorabilia. In the nearby town of Cobdogla, the Irrigation and Steam Museum is home to a collection of working steam machinery. Turn up on 'operating days' to see these mighty machines roar to life. Take a jet ski tour with [Loveday 4x4](#).

Berri (approximate population 4,090)
Established in 1918, Berri Estates, near the village of Glossop, is one of the oldest and largest wineries in the country. North of Berri, the Monash Adventure Playground will keep kids and adults entertained for hours. The floodplains and wetlands of the Murray River National Park are popular with anglers, campers and kayakers.

Renmark (approximate population 4,630)
Renmark was Australia's first irrigation settlement and is the centre of a productive fruit growing region. Local attractions include the riverside Woolshed Brewery, Ruston's Rose Garden, the riverfront interpretive walk, and the historic *PS Industry* paddle steamer. North of town, Headings Lookout offers spectacular views of the river cliffs. Staying the night? We recommend [Renmark River Villas](#) and [The Frames](#).

Country traversed
Level to gently undulating terrain. A mixture of vineyards, orchards and mallee scrub.

Road surface
Bitumen.

SM0205

0520