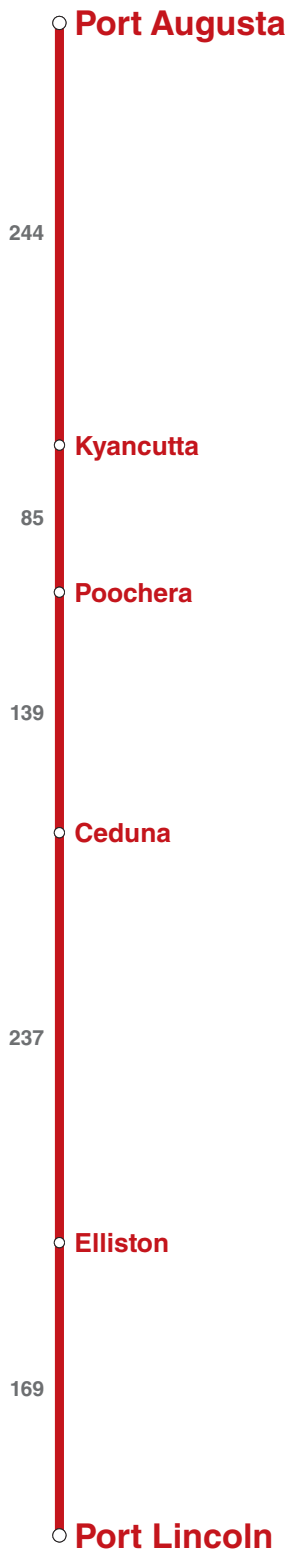


STAPLE
HERE

Total Distance 874 Kilometres



Strip maps show distances, roadside features and town facilities on a simple flip-over style map, which can be used in both directions. They're not drawn to scale.

Strip map features:

Cumulative distances

Located in the columns on either side of the map, they can be matched to your car's trip meter for a ready reference.

Intermediate distances

These show distances between points along the map.

Town facilities

Hotels, motels, post offices, caravan parks, fuel (in remote areas).

Narrative

Includes caution notes, road surface, a description of the country traversed, town narratives and populations.

Experiences & Accommodation

If you are looking for experiences and accommodation during your road trip, visit our website satravel.raa.com.au, which offers members exclusive discounts on a range of experiences and accommodation across SA.

Legend

				Route Markers		PO Post Office		Bridge	
	H Hotel		P• Parking Bay		R• Rest Area		Overpass		Railway Crossing
	M Motel		Windmill		Railway Station / Siding				
	CP Caravan Park		Airfield						
Accom. Accomodation									

via Flinders and Eyre Hwys 874 Kilometres

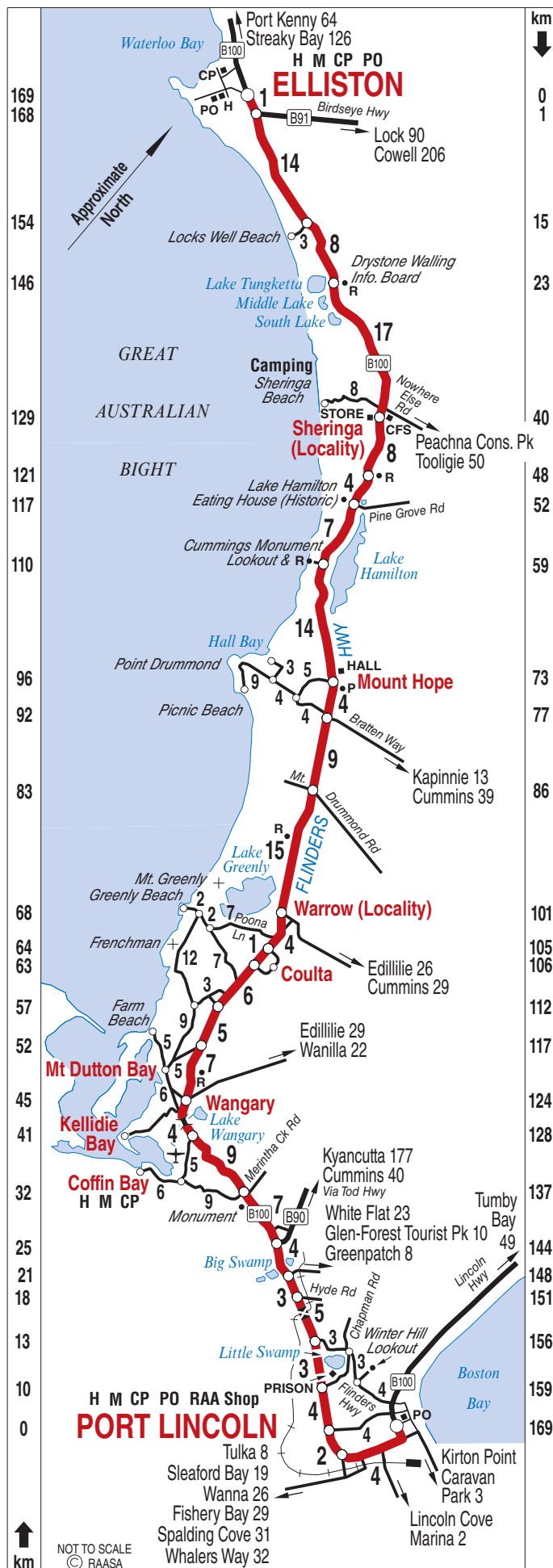
Port Lincoln					
169	Elliston				
406	237	Ceduna			
545	376	139	Poochera		
630	461	224	85	Kyancutta	
874	705	468	329	244	Port Augusta

Port Lincoln to Ceduna to Port Augusta

via Flinders and Eyre Hwys



Port Lincoln to Ceduna to Port Augusta via Flinders and Eyre Hwys



Port Lincoln - Elliston

169 kilometres
Route B100
Flinders Highway

Port Lincoln (approximate population 14,060)

Located on the shores of glorious Boston Bay – which is three times bigger than Sydney Harbour – Port Lincoln was briefly in the mix to be capital of South Australia. The city’s marina is home to one of Australia’s largest commercial fishing fleets. Prawns, mussels and crayfish are the catch of the day, but the industry is particularly famous for its high-quality southern bluefin tuna, which is farmed in Port Lincoln. If you’re keen to meet some underwater locals, Port Lincoln is one the few places in the world where you can cage dive among great whites. Organised ‘swimming with sea lions’ experiences are also available. Lincoln National Park offers stunning coastal scenery, and experienced 4WD enthusiasts can tackle the park’s vast Wanna dunefield. Staying the night? We recommend [Port Lincoln Hotel](#) and [Blue Seas Motel](#).

Coffin Bay (approximate population 610)

The sheltered waters of this picture-perfect spot are ideal for boating, fishing and sailing. Coffin Bay is also renowned for top-quality oysters. Enjoy the bay’s pristine waters on an [oyster farm tour](#) and sample these tasty molluscs at their freshest. Looking for a place to stay? We recommend [Longbeach Apartments](#).

Elliston (approximate population 330)

Elliston sits beside the tranquil waters of Waterloo Bay, which are starkly contrasted by the big seas and towering cliffs north and south of town. For quirky sculptures and stunning coastal views, take a trip along Anxious Bay Clifftop Drive.

Country traversed

Level to undulating farmland. Side trips to the coast lead to long, sweeping beaches and spectacular views.

Road surface

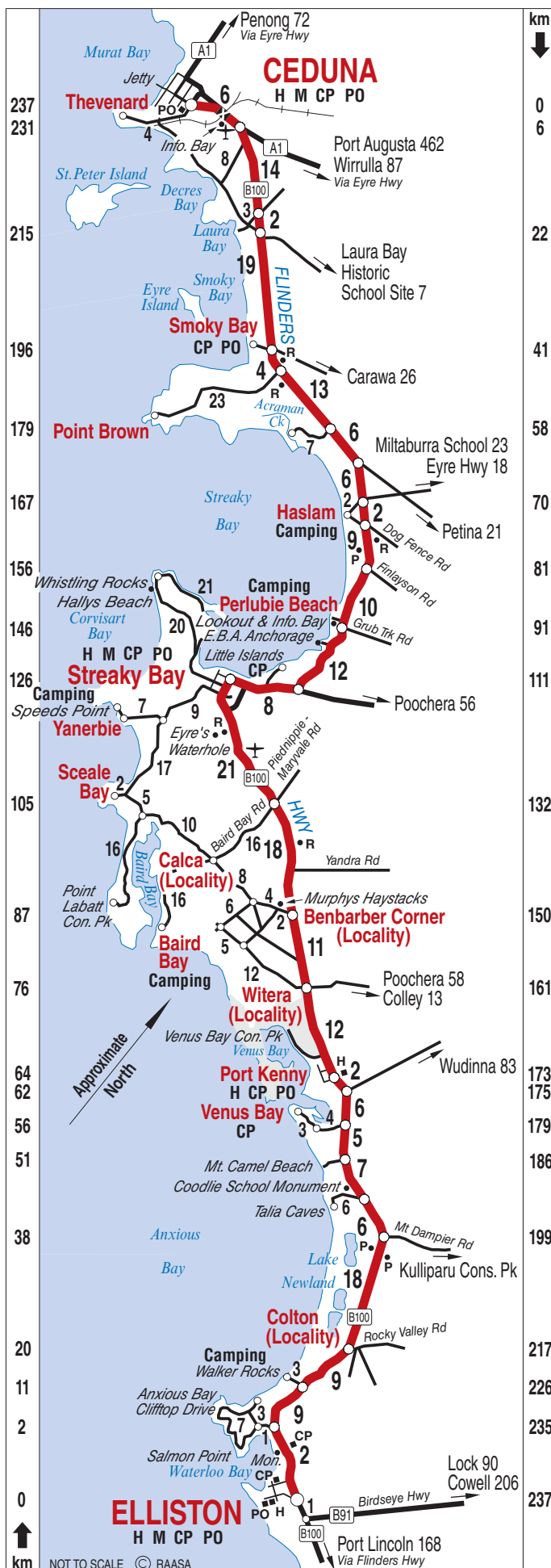
Bitumen.

SM0022

1020

Port Lincoln to Ceduna to Port Augusta

via Flinders and Eyre Hwys



Elliston - Ceduna

237 kilometres
Route B100
Flinders Highway

Elliston

(approximate population 330)

Elliston sits beside the tranquil waters of Waterloo Bay, which are starkly contrasted by the big seas and towering cliffs north and south of town. For quirky sculptures and stunning coastal views, take a trip along Anxious Bay Clifftop Drive.

Port Kenny

(approximate population 70)

Port Kenny is a service centre for local farmers and travellers. Head to nearby Venus Bay for dramatic coastal scenery.

Streaky Bay

(approximate population 1,060)

"The water was much discoloured in streaks," recorded Matthew Flinders in 1802, and that's how this delightful holiday spot got its name. To see the raw power of the ocean, take Cape Bauer Scenic Drive to Whistling Rocks, the Blowholes and glorious Hally's Beach. Looking for somewhere to stay? We recommend [Perlubie Sea villas](#).

Ceduna

(approximate population 2,160)

Located on the shores of picturesque Murat Bay, Ceduna is the main business centre for the far west coast, servicing an extensive cereal growing area. The town is also well known for its seafood industry, particularly oysters. The nearby deep-sea port at Thevenard handles grain, salt and gypsum. For a bird's-eye view of this incredible coastline, take to the skies on a [Chinta Air scenic flight](#).

Country traversed

Mainly level to gently undulating pastoral country and cereal farms. Side trips to the coast lead to Talia Caves, the Point Labatt sea-lion colony, excellent snorkelling at Smooth Pool, and many other coastal attractions.

Road surface

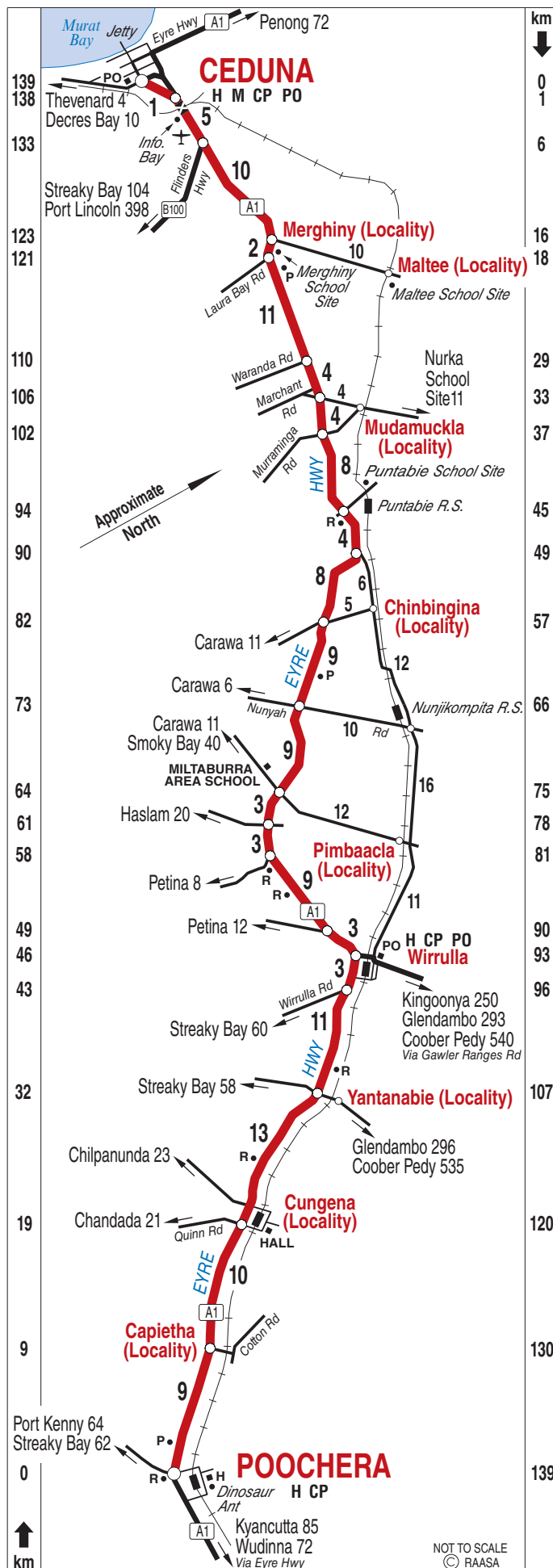
Bitumen.

SM0023

1020

Port Lincoln to Ceduna to Port Augusta

via Flinders and Eyre Hwys



Poochera - Ceduna

139 kilometres
Route A1
Eyre Highway

Poochera

(approximate population 60)

A small service town with a pub, a caravan park and a sculpture of the extremely rare dinosaur ant. Discovered in 1977 in nearby scrub, *Nothomyrmecia macrops* is considered to be a living fossil, and is thought to resemble what ants looked like when they first evolved from wasps.

Wirrulla

(approximate population 100)

Wirrulla is a tiny service town catering to the surrounding cereal growing and sheep grazing properties, as well as travellers on the Eyre Highway.

Ceduna

(approximate population 2,160)

Located on the shores of picturesque Murat Bay, Ceduna is the main business centre for the far west coast, servicing an extensive cereal growing area. The town is also well known for its seafood industry, particularly oysters. The nearby deep-sea port at Thevenard handles grain, salt and gypsum. For a bird's-eye view of this incredible coastline, take to the skies on a [Chinta Air scenic flight](#).

Gawler Ranges National Park

Located north of the Eyre Highway, the Gawler Ranges is an area of ancient volcanic activity. Spectacular organ pipe-like structures, which formed when the lava cooled and cracked, can be found throughout.

Country traversed

Level to gently undulating terrain. A mixture of mallee scrub, cereal crops and sheep grazing.

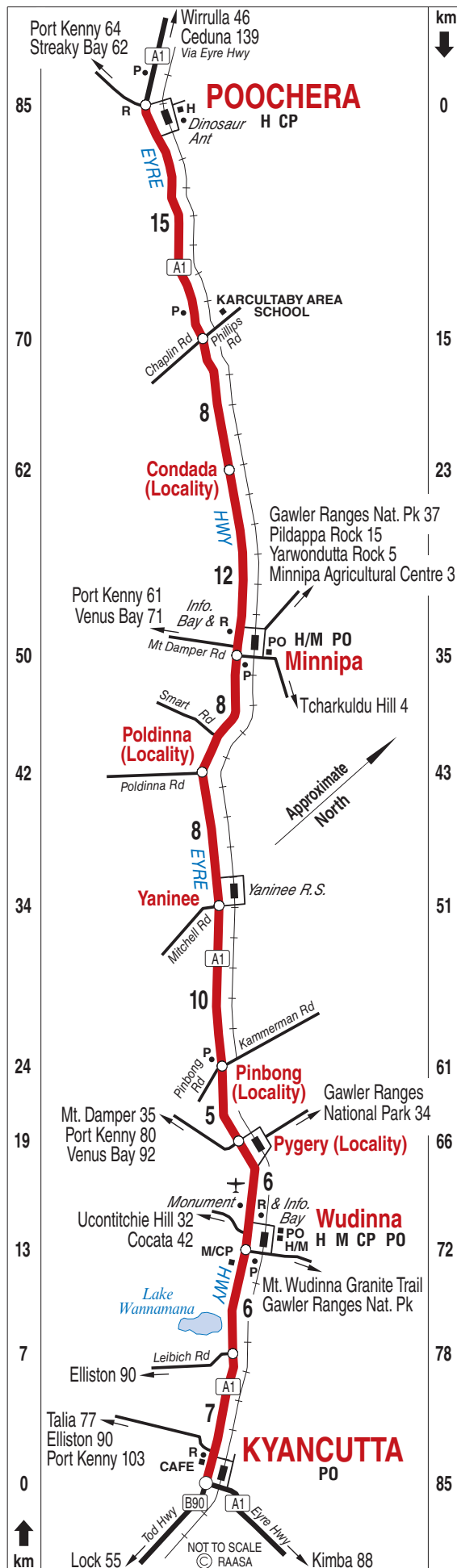
Road surface

Bitumen.

SM0204

1020

Port Lincoln to Ceduna to Port Augusta via Flinders and Eyre Hwys



Kyancutta - Poochera

85 kilometres
Route A1
Eyre Highway

Kyancutta (approximate population 80)

A tiny railway town, Kyancutta's name may have come from the local Aboriginal term for night hawk.

Wudinna (approximate population 550)

Wudinna is a major service centre for the surrounding cereal and sheep farms. There are several substantial granite outcrops to the north of town, including Poldia Rock, Turtle Rock, and Mount Wudinna, one of the largest granite monoliths in the country. Standing beside the Eyre Highway, *The Australian Farmer* is an eight-metre tall granite sculpture commemorating the region's early settlers. It was carved by Marijan Bekic.

Minnipa (approximate population 180)

A service centre for the surrounding cereal and sheep farms, the town is also home to the Minnipa Agricultural Centre (MAC). The MAC focusses on best-practice farming techniques in low rainfall regions. There are several granite outcrops in the area, including the impressive Pildappa rock with its wave-like sides.

Poochera (approximate population 60)

A small service town with a pub, a caravan park and a sculpture of the extremely rare dinosaur ant. Discovered in 1977 in nearby scrub, *Nothomyrmecia macrops* is considered to be a living fossil, and is thought to resemble what ants looked like when they first evolved from wasps.

Gawler Ranges National Park

About 40km north of the Eyre Highway, the Gawler Ranges is an area of ancient volcanic activity. Spectacular organ pipe-like structures, which formed when the lava cooled and cracked, can be found throughout the park.

Country traversed

Level to gently undulating terrain. Mainly mallee scrub, cereal crops and sheep grazing.

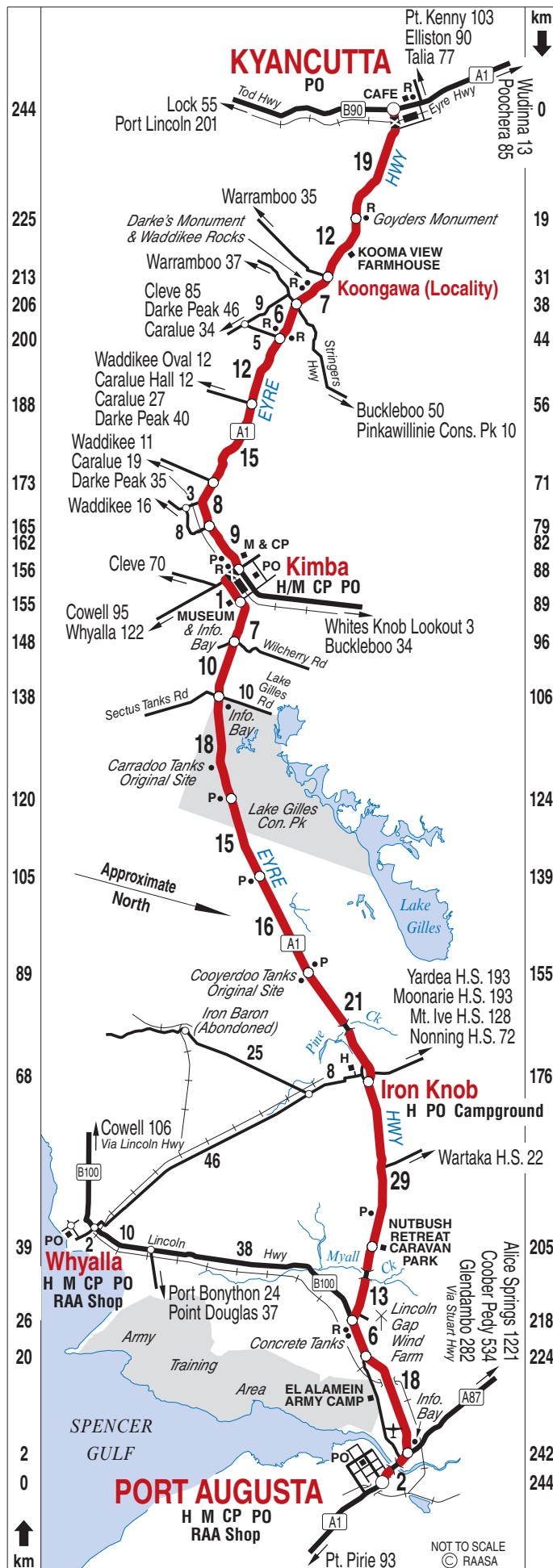
Road surface

Bitumen.

SM0018

1020

Port Lincoln to Ceduna to Port Augusta via Flinders and Eyre Hwys



Port Augusta - Kyancutta

244 kilometres
Route A1
Eyre Highway

Port Augusta (approximate population 13,260)

Port Augusta sits at a major crossroad for travellers heading east to west or south to north across the continent. The award-winning [Wadlata Outback Centre](#) has excellent exhibits and is a great introduction to the Flinders Ranges and Outback. Set in native bush beside the red cliffs at the very tip of the gulf, the Australian Arid Lands Botanic Garden features a wide variety of desert plants. Staying the night? We recommend [Majestic Oasis Apartments](#).

Iron Knob (approximate population 140)

Considered the birthplace of the Australian steel industry, Iron Knob supplied ore to the Whyalla steelworks for nearly a century. Mining activity ceased in 1998 but has since resumed. The extensive tailings deposits are a familiar landmark for travellers along the Eyre Highway.

Kimba (approximate population 630)

The centre of a large wheat and barley growing area. Be sure to check out Melbourne artist, Cam Scale's wonderful silo art. Staying the night? We recommend [Kimba Travellers' Haven](#) and [Chrissie's Dongara](#).

Kyancutta (approximate population 80)

A tiny railway town, Kyancutta's name may have come from the local Aboriginal term for night hawk.

Country traversed

A mixture of mallee, cereal crops and grazing land. Level to gently undulating terrain.

Road surface

Bitumen.

SM0017

1020