

STAPLE  
HERE

Total Distance 249 Kilometres



Strip maps show distances, roadside features and town facilities on a simple flip-over style map, which can be used in both directions. They're not drawn to scale.

**Strip map features:**

**Cumulative distances**

Located in the columns on either side of the map, they can be matched to your car's trip meter for a ready reference.

**Intermediate distances**

These show distances between points along the map.

**Town facilities**

Hotels, motels, post offices, caravan parks, fuel (in remote areas).

**Narrative**

Includes caution notes, road surface, a description of the country traversed, town narratives and populations.

**Experiences & accommodation**

If you are looking for experiences and accommodation during your road trip, visit our website [satravel.raa.com.au](http://satravel.raa.com.au), which offers member exclusive discounts on a range of experiences and accommodation across SA.

**Legend**

	<b>Route Markers</b>		<b>Post Office</b>		<b>Bridge</b>
	<b>Hotel</b>		<b>Parking Bay</b>		<b>Overpass</b>
	<b>Motel</b>		<b>Rest Area</b>		<b>Railway Crossing</b>
	<b>Caravan Park</b>		<b>Windmill</b>		<b>Railway Station / Siding</b>
	<b>Accommodation</b>		<b>Airfield</b>		

**via Sturt Hwy  
249 Kilometres**

Adelaide				
37	Gawler			
131	94	Blanchetown		
207	170	76	Kingston on Murray	
249	212	118	42	Renmark

**Adelaide to  
Renmark**  
via Sturt Hwy



## Tasting Australia suggested stops

### Adelaide to Gawler

- A** • Part Time Lover café and bar: Before leaving town, enjoy breakfast in the CBD.
- Central Market: Stock up on supplies and grab a freshly made panini from Lucia's Fine Foods.
- Adelaide Farmers' Market (Wayville): For fresh farm produce, head to the Adelaide Showground on Sunday mornings.
- Beach Organics and The Lost Loaf (Bowden): Grab a coffee at Beach Organics and a morning pastry from The Lost Loaf.
- B** • The Food Forest: Book an orchard and veggie garden tour and pick up a bottle of organic wine.

### Gawler to Blanchetown

- C** • Riverside Farm: Producers of pasture-raised eggs and sheep dairy products.
- D** • Apex Bakery: Their famous wood-fired oven has been turning out scrumptious breads and pastries since 1924.
- Chateau Tanunda: Whether you're interested in award-winning wines, grand architecture and history, or even a relaxing game of croquet, there's something for everyone.
- Artisans of the Barossa: Half cellar door, half restaurant, all awesome. Hobbs, Sons of Eden, Purple Hands, Leinert, John Duval, Schwarz, and Spinifex labels are all under one roof.
- E** • Stelzer Road Supper Club: Taste some of the best locally sourced food and wine the Barossa has to offer.
- David Franz: A wonderful cellar door experience from the next generation of the Lehmann winemaking family, David Franz.
- F** • Jam Factory at Seppeltsfield: Drop in for exquisite tableware and specialty knife making.
- **Seppeltsfield**: Established in 1889, Seppeltsfield is a whole village of history, unique stories, delicious wines and more.
- Hentley Farm: Pair their bold wines with food from their award-winning restaurant, all presented in a lovely rural setting.
- G** • Greenock Hotel: A great country pub serving up local Barossa produce in a warm and welcoming atmosphere.
- H** • **Durand Distillery**: Located at Maggie Beer's Farm (a great spot for lunch), Durand uses Australian native botanicals to produce high quality gin. The kids will love the peacocks patrolling the grounds.
- I** • First Drop Wines: Their iconic 'Home Of The Brave' cellar door offers one of the broadest tasting ranges in the Barossa – their diverse selection of wines drawing fruit from the Barossa, Adelaide Hills and McLaren Vale.
- J** • **Yalumba**: Established 1849, Yalumba is Australia's oldest family-owned winery, offering a wide range of reds, whites and tawnies from their magnificent cellar door.
- Vintners Bar & Grill: This award-winning eatery has become a local institution. Here, you'll find some of the region's best wines, and perhaps bump into the folk who made them.
- Casa Carboni: This pocket-sized restaurant and demo kitchen is home to beautifully crafted, Italian-influenced food and wine.

### Blanchetown to Kingston on Murray

- K** • Butch's Smallgoods: Home to a range of quality smallgoods, including mettwurst, salami and snack sticks, made from Australian beef, pork and wine.

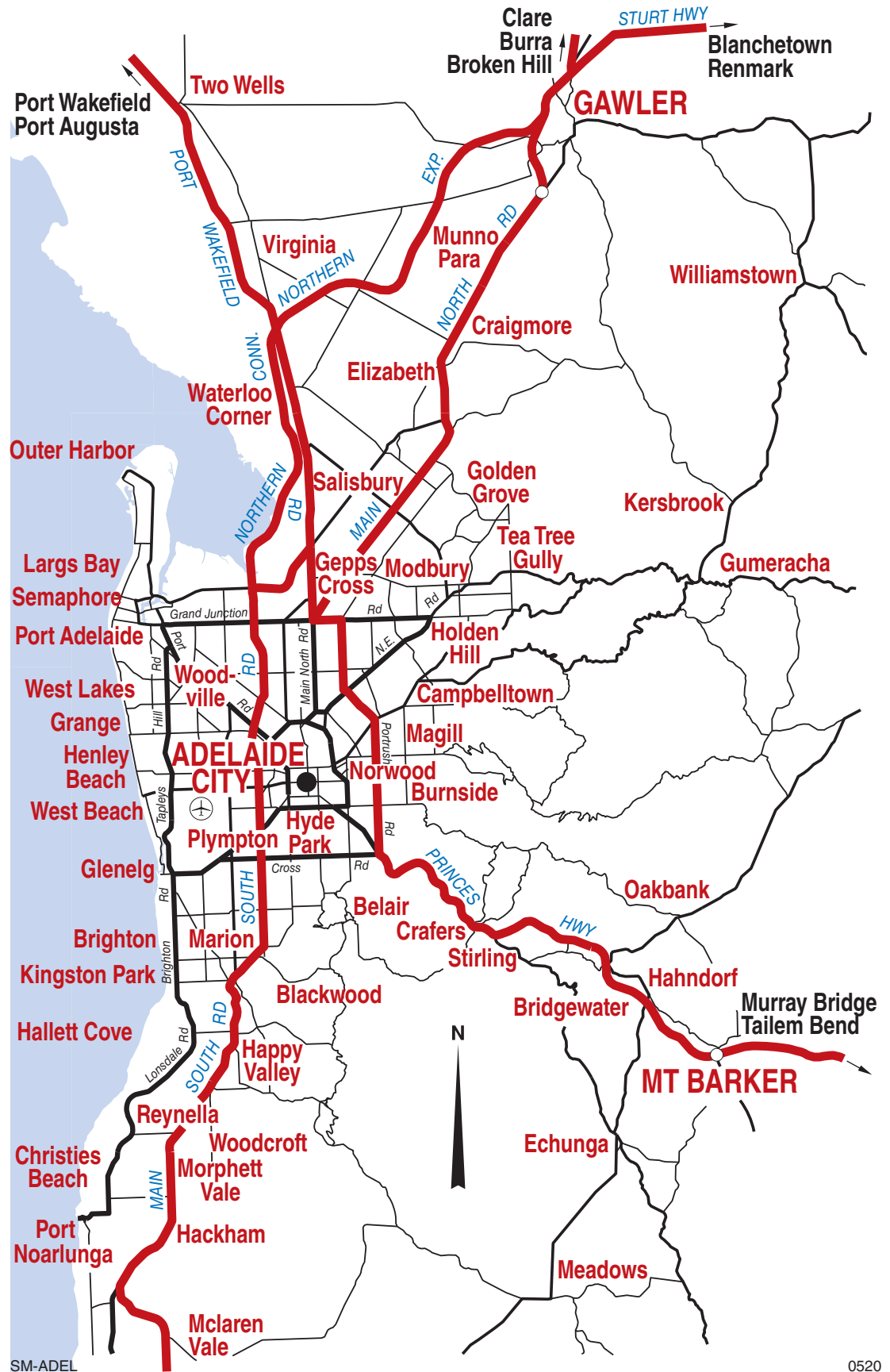
### Kingston on Murray to Renmark

- L** • Lake Bonney: Grab a heap of produce and drinks along the way, and throw your very own gourmet picnic on the shores of the lake. Stay overnight at the **Discovery Park – Lake Bonney**.
- M** • 919 Wines cellar door: Well known for their range of organic table wines, 919 also produces some interesting styles of fortified wine.
- N** • Twenty Third Street Distillery: Drop into the iconic cellar door for gin, rum and brandy, and stick around to taste their traditional wood-oven pizzas.
- St. Agnes Distillery & Barrel Halls (Angove's cellar door): With their fantastic reserves of aged brandy, as well as their famous pot-still brandy, St. Agnes is a part of Australian distilling history.
- O** • Wilkadene Woolshed Brewery: With its extensive gardens and superb river views, this is just the spot to kick back with a tasty beer or cider.

# Adelaide to Renmark via Sturt Hwy

## Major Arterial Routes & Suburbs

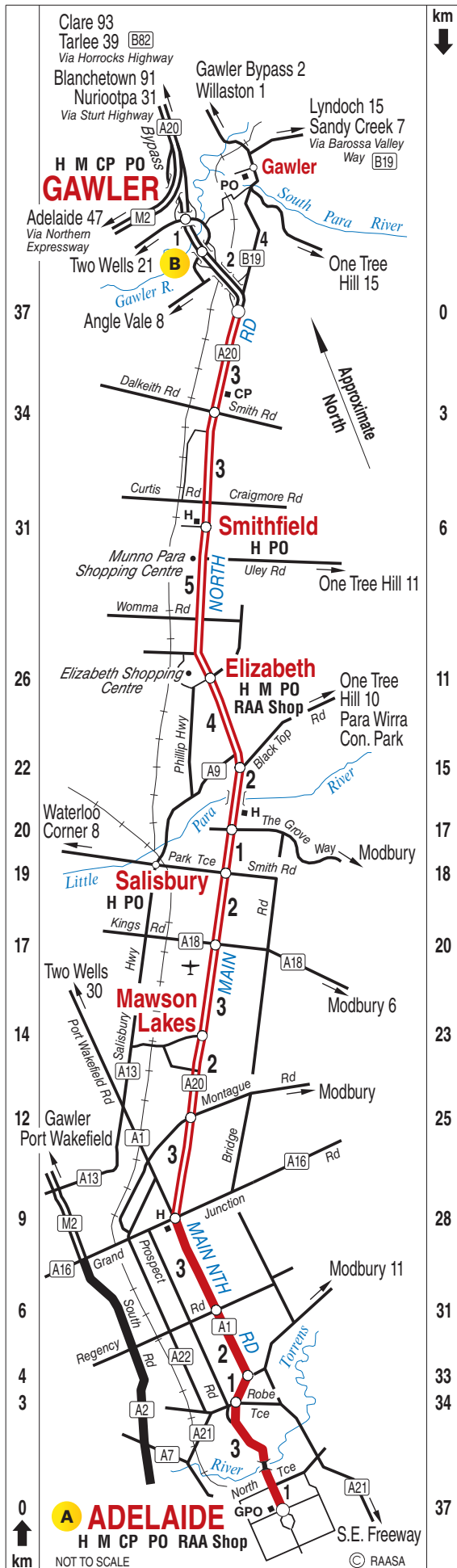
This map is intended to aid planning - alternative maps should be used if more detail is needed.



SM-ADEL

0520

# Adelaide to Renmark via Sturt Hwy



## Adelaide - Gawler

**37 kilometres**  
**Routes A1 and A20**  
**Main North Road**

### Adelaide

**(approximate population 1,295,710)**

Located on the banks of the River Torrens, Adelaide is the capital of South Australia. Thanks to the foresight of Surveyor-General Colonel William Light, this well-designed city is blessed with wide roads and expansive park lands. Every year, the festivities and events of 'Mad March' attract thousands of visitors from around the world.

### Gawler

**(approximate population 26,470)**

Proclaimed on 31 January 1839, Gawler was South Australia's first country town. Over the years, Adelaide's ever-expanding northern suburbs have almost reached Gawler, but it still retains its rural identity. Considered a gateway to the Barossa Valley, it's the ideal place to begin an exploration of this world-renowned wine region.

### Country traversed

Mainly flat terrain. A mixture of residential, commercial and industrial areas between Adelaide and Munno Para, with patches of farmland over the remaining distance to Gawler.

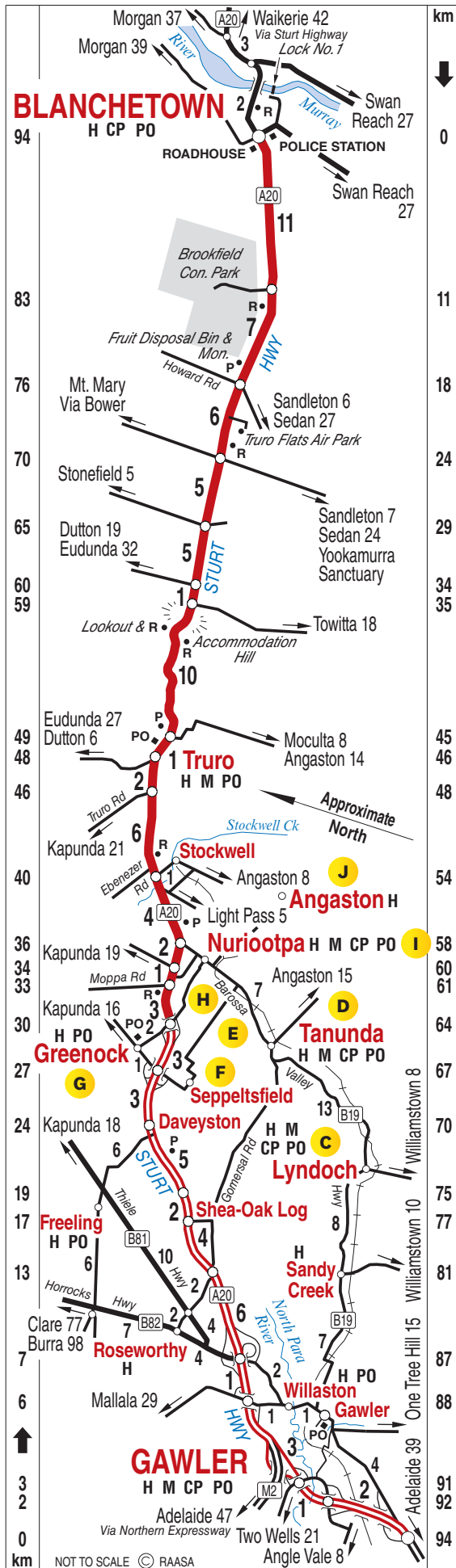
### Road surface

Bitumen.

SM0007

0520

# Adelaide to Renmark via Sturt Hwy



## Gawler - Blanchetown

**94 kilometres**  
**Route A20**  
**Sturt Highway**

### Gawler (approximate population 26,470)

Proclaimed on 31 January 1839, Gawler was South Australia's first country town. Over the years, Adelaide's ever-expanding northern suburbs have almost reached Gawler, but it still retains its rural charm. Considered a gateway to the Barossa Valley, it's the ideal place to begin an exploration of this world-renowned wine region.

### Barossa

There's so much to [see and do](#) in the Barossa. [Stay overnight](#) and spend a few days exploring this fascinating region.

### Blanchetown (approximate population 250)

Blanchetown was once a major loading port for paddle steamers travelling the River Murray. Its role diminished when the railway from Adelaide to Morgan - bypassing Blanchetown - was opened in 1878. From the riverbank you can see Lock 1, the first of a ten locks that regulate the river's flow. These days Blanchetown is a popular destination for water skiing, fishing and houseboat holidays.

### Alternate route

The Barossa Valley Way connects Gawler with the Sturt Highway, just north of Nuriootpa. It passes among the vineyards and wineries of one of Australia's premier wine producing regions, with more than 40 cellar doors offering tastings and sales. Experience the peace and beauty of floating over the beautiful Barossa landscape as the sun is rising with [Barossa Balloon Adventures](#).

### Country traversed

Level to undulating terrain heading east from Gawler with a long descent from Accommodation Hill. Mainly level farmland and mallee scrub from the bottom of the hill through to Blanchetown.

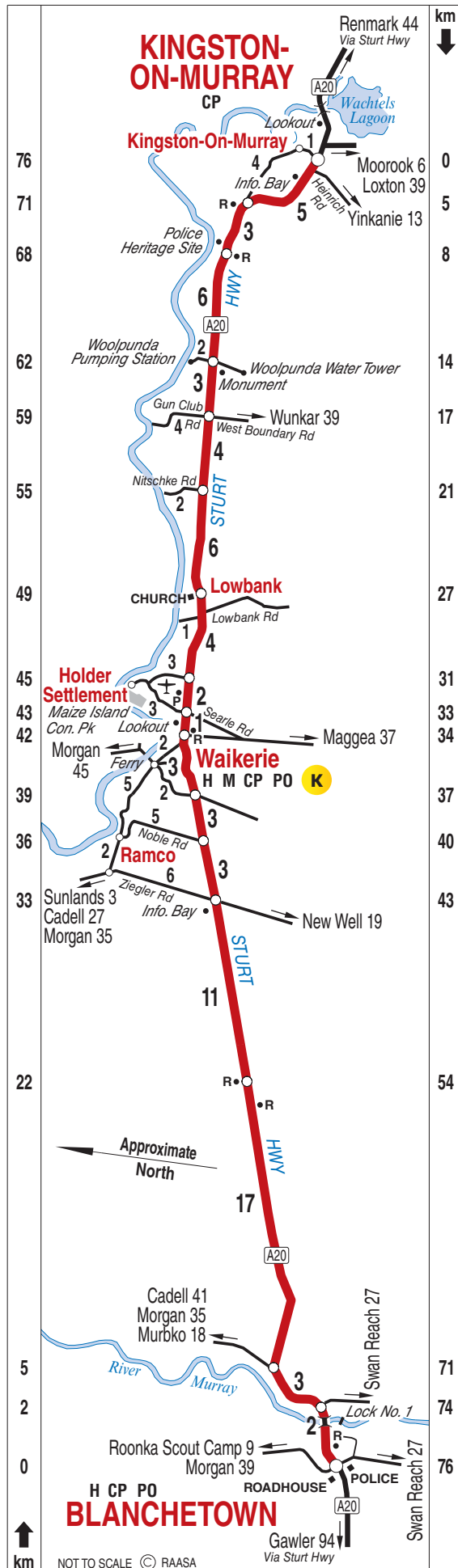
### Road surface

Bitumen.

SM0008

0520

# Adelaide to Renmark via Sturt Hwy



## Blanchetown - Kingston-on-Murray

**76 kilometres**  
**Route A20**  
**Sturt Highway**

### Blanchetown (approximate population 250)

Blanchetown was once a major loading port for paddle steamers travelling the River Murray. Its role diminished when the railway from Adelaide to Morgan – bypassing Blanchetown – was opened in 1878. From the riverbank you can see Lock 1, the first of a ten locks that regulate the river’s flow. These days Blanchetown is a popular destination for water skiing, fishing and houseboat holidays.

### Waikerie (approximate population 1,630)

Surrounded by orchards and vineyards, Waikerie is the centre of productive agricultural region. The Waikerie Gliding Club was established in 1937, in an area that’s internationally recognised for its superb soaring conditions. Sixty-two kilometres north of town, Gluepot Reserve is home to 190 bird species, including several that are nationally threatened. Staying the night? We recommend [Waikerie Golf and Country Club](#).

### Kingston-on-Murray (approximate population 320)

Originally just called Kingston, ‘on-Murray’ was added to distinguish it from Kingston SE on the Limestone Coast. Kayakers can explore the backwaters of nearby Loch Luna Game Reserve, a popular hangout for a variety of bird species.

### Country traversed

Level to gently undulating terrain. Mixture of mallee scrub and farmland, with vineyards and fruit orchards near the river.

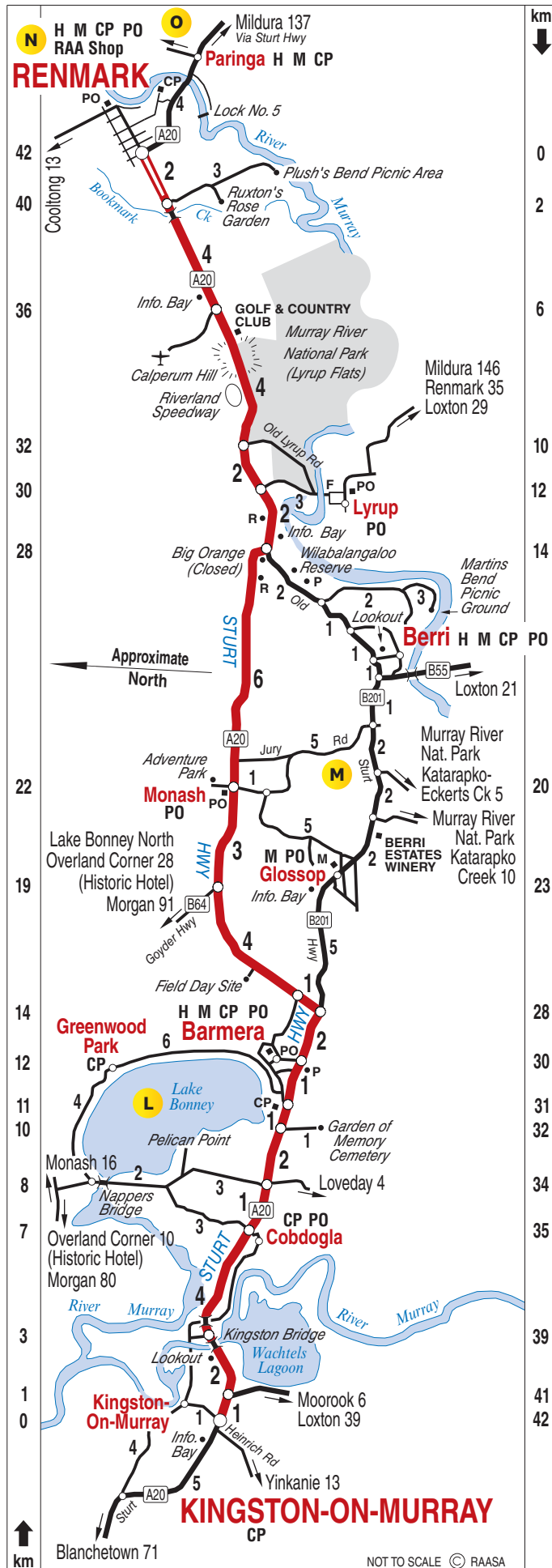
### Road surface

Bitumen.

SM0009

0520

# Adelaide to Renmark via Sturt Hwy



## Kingston-on-Murray - Renmark

via Monash

**42 kilometres**  
**Route A20**  
**Sturt Highway**

**Kingston-on-Murray (approximate population 320)**  
Originally just called Kingston, 'on-Murray' was added to distinguish it from Kingston SE on the Limestone Coast. Kayakers can explore the backwaters of nearby Loch Luna Game Reserve, a popular hangout for a variety of bird species.

**Barmera (approximate population 1,940)**  
Barmera is located on the shores of Lake Bonney, a great spot for swimming, fishing and boating. Country music fans can head to Rocky's Hall of Fame and Pioneers Museum, a treasure-trove of music memorabilia. In the nearby town of Cobdogla, the Irrigation and Steam Museum is home to a collection of working steam machinery. Turn up on 'operating days' to see these mighty machines roar to life. Take a jet ski tour with [Loveday 4x4](#).

**Berri (approximate population 4,090)**  
Established in 1918, Berri Estates, near the village of Glossop, is one of the oldest and largest wineries in the country. North of Berri, the Monash Adventure Playground will keep kids and adults entertained for hours. The floodplains and wetlands of the Murray River National Park are popular with anglers, campers and kayakers.

**Renmark (approximate population 4,630)**  
Renmark was Australia's first irrigation settlement and is the centre of a productive fruit growing region. Local attractions include the riverside Woolshed Brewery, Ruston's Rose Garden, the riverfront interpretive walk, and the historic *PS Industry* paddle steamer. North of town, Headings Lookout offers spectacular views of the river cliffs. Staying the night? We recommend [Renmark River Villas](#) and [The Frames](#).

**Country traversed**  
Level to gently undulating terrain. A mixture of vineyards, orchards and mallee scrub.

**Road surface**  
Bitumen.

SM0205

0520